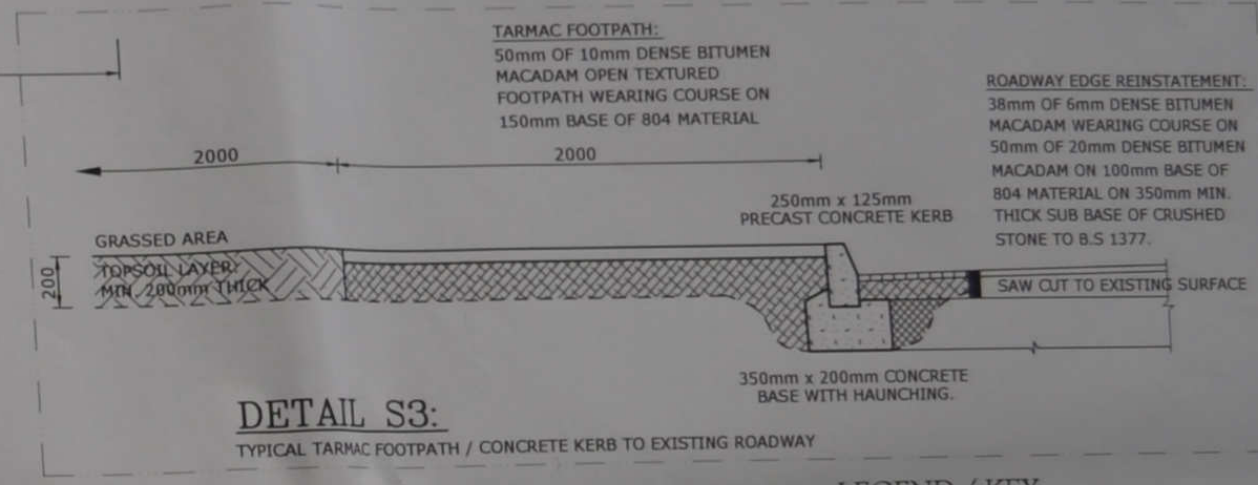
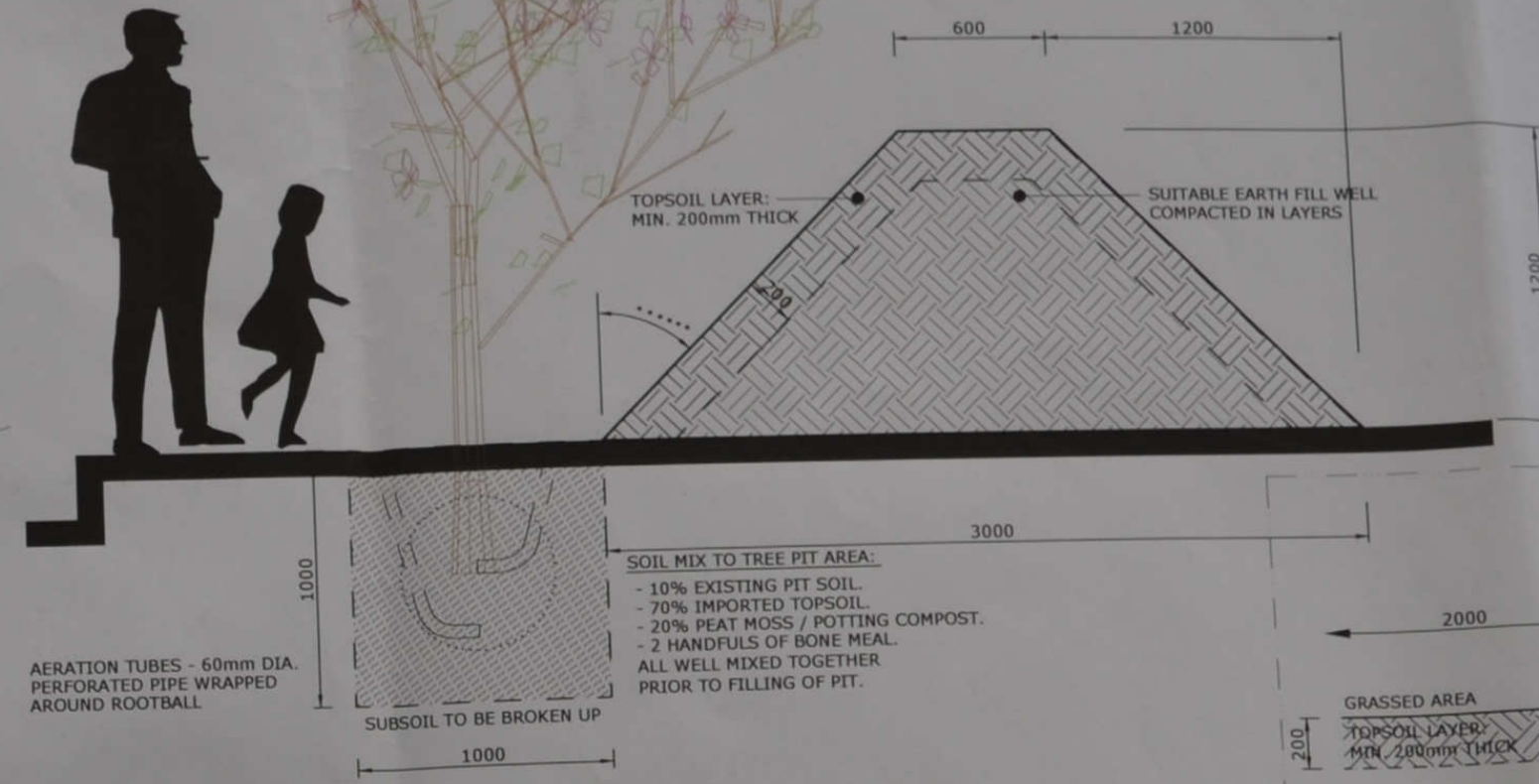
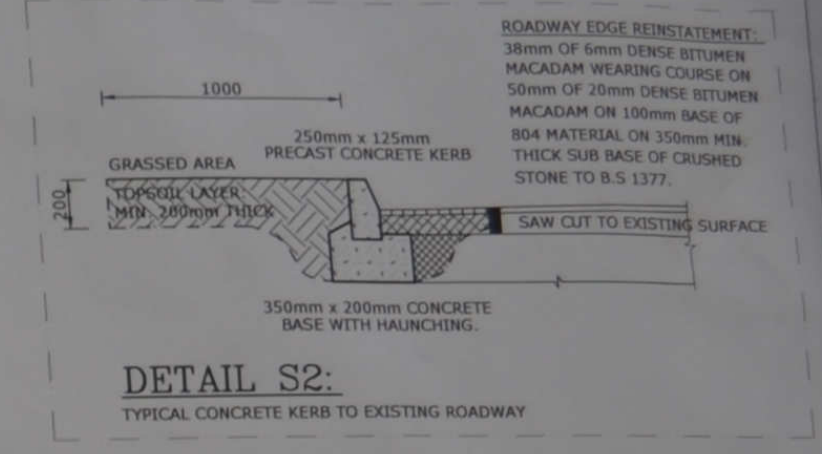




**TAR & CHIP REINSTATEMENT**  
 DOUBLE TAR - SPRAY & CHIP FINISH  
 ON 100mm BASE OF  
 804 MATERIAL ON 350mm MIN.  
 THICK SUB BASE OF CRUSHED  
 STONE TO B.S 1377.

**DETAIL S4**

All dimensions unless otherwise stated are given in millimetres and must be confirmed and checked by the Contractor on site.  
 Levels are generally given in metres from a specified datum.  
 Written dimensions only to be used. **DO NOT SCALE**



- LEGEND / KEY:**
- > NEW SEMI-MATURE TREES AT 8m CENTRES - [S1]
  - CARPINUS BETULUS FASTIGIALA (HORNBEAM TREES) - 8m CENTRES GIRTH: 20cm - 25cm CLEAR STEMMED & ROOT BALLED [ TO BE PLANTED USING CROSS BAR STAKING METHOD & RUBBER BLOCK SPACERS AND TIES AS SUPPLIED BY SRC RUBBER COMPONENTS ]
  - > NEW BEECH HEDGING - 2 Per Linear Metre - FAGUS SYLVATICA (DARWICK BEECH HEDGING) HEIGHT: 90cm - 120cm
  - NEW PRECAST CONCRETE KERBING - [S2]
  - NEW GRASSED SOIL MOUNDS - [S1]
  - ▨ NEW WILD FLOWER SEED BANK
  - NEW VARIGATED IVYS AT 300mm CENTRES
  - EXISTING BANK TO BE REPLANTED WITH DAFFODIL BULBS - MIX SUITABLE FOR EXPOSED WIND AREAS
  - NEW 2.0M WIDE KERBED TARMAC FOOTPATH C/W 2M WIDE REGRADED AND GRASSED STRIP TO BACK (OPEN TEXTURED TARMAC FOOTPATH) - [S3]

NO.	REVISION	DATE
<b>MAYO COUNTY COUNCIL ARCHITECTS SECTION</b>		
L. BONE S.E., C. DING, M.L.E., F.I.E.L., C.E. ING., M.C.I.B.E.K., C.E. ENGINEER THE MALL CASTLEBAR TEL. (094) 24444		
Project <b>SWINFORD APPROACH ROADS PROPOSED PLANTING</b>		
Sheet <b>ENTRANCE TO DUBLIN ROAD PROPOSED WORKS PART 8</b>		
DATE MARCH 11	REVISION SUFFIX	
DRAWN DM / JJ	CHECKED PG	
SCALE 1:1000 1:20	Orig. No. I/332	103

# PART 8 PROPOSALS LANDSCAPING WORKS N26 DUBLIN ROAD, SWINFORD.

Includes Ordnance Survey Ireland data reproduced under OSI Licence number 2011/17 CCMA / Mayo County Council. Unauthorised reproduction infringes Ordnance Survey Ireland and Government of Ireland copyright.